

Crop Circle Coloring Book

Heart of the Mystery Press

Dedicated to the open minded

Copyright © 2005 by Scott Onstott
All rights reserved.

Printed by CafePress.com in the United States of America

ISBN 0-9719583-6-X

This book may be ordered online from the author/publisher:

ScottOnstott.com

Introduction

What are crop circles? What do they mean? Who makes them? How are they made? How do they affect plants, animals, humans, and the Earth? And why does the media barely report crop circles and insist they are all just a manmade hoax?

Crop circles are a mystery. Crop circles exhibit incredible sacred design and geometrical precision, as you will discover in this coloring book.

If you are interested in these questions, educate yourself! There have been thousands of reported crop circles in 28 countries worldwide. Although crop circles have been recorded for hundreds of years, there has been a tremendous increase in the phenomenon since the early 1990's, especially in England.

Each crop circle diagram in this book is labeled on the back of the page with the date of its initial discovery, location in southern England, and type of crop in which it was manifested.

This is more than a coloring book. It's an exploration and meditation on crop circle geometry. My hope is that the geometry may inspire you and act as an entry point to your own investigations.


Scott Onstott

British Columbia, Canada 2004

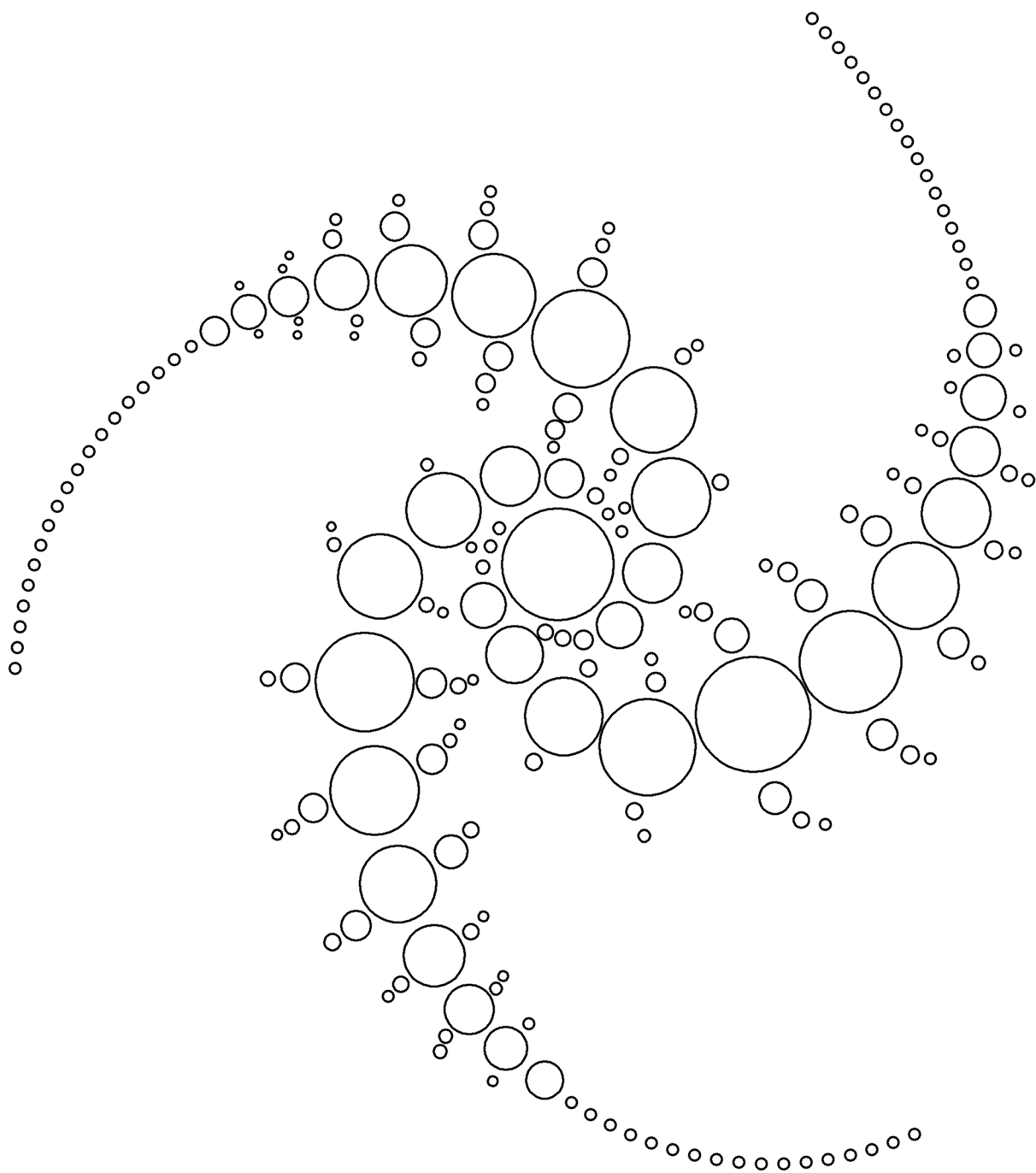
Web links for researching crop circles:

Crop Circle Connector	http://www.cropcircleconnector.com
Lucy Pringle's Aerial Photographs	http://home.clara.net/lucypringle
Freddy Silva's Crop Circle Research	http://home.clara.net/lovely
Paul Vigay's International Database	http://www.cropcircleresearch.com
Colin Andrew's Research Site	http://www.cropcircleinfo.com
Bertold Zugelder's Graphic Archive	http://cropcircle-archive.com
Andy Thomas' Vital Signs Publishing	http://www.vitalsignspublishing.co.uk
Swirled News	http://www.swirlednews.com
Allan Brown's Diagrams and Analysis	darroch@dircon.co.uk


Special thanks go to Allan Brown for sharing his geometrical analyses of crop circles. His diagrams were the basis for some of the drawings in this book.




Date: July 17, 1991
Location: Barbury Castle
Crop: Wheat




Date: July 28, 1996
Location: Windmill Hill
Crop: Wheat




Date: July 16, 1999
Location: Cherhill
Crop: Wheat



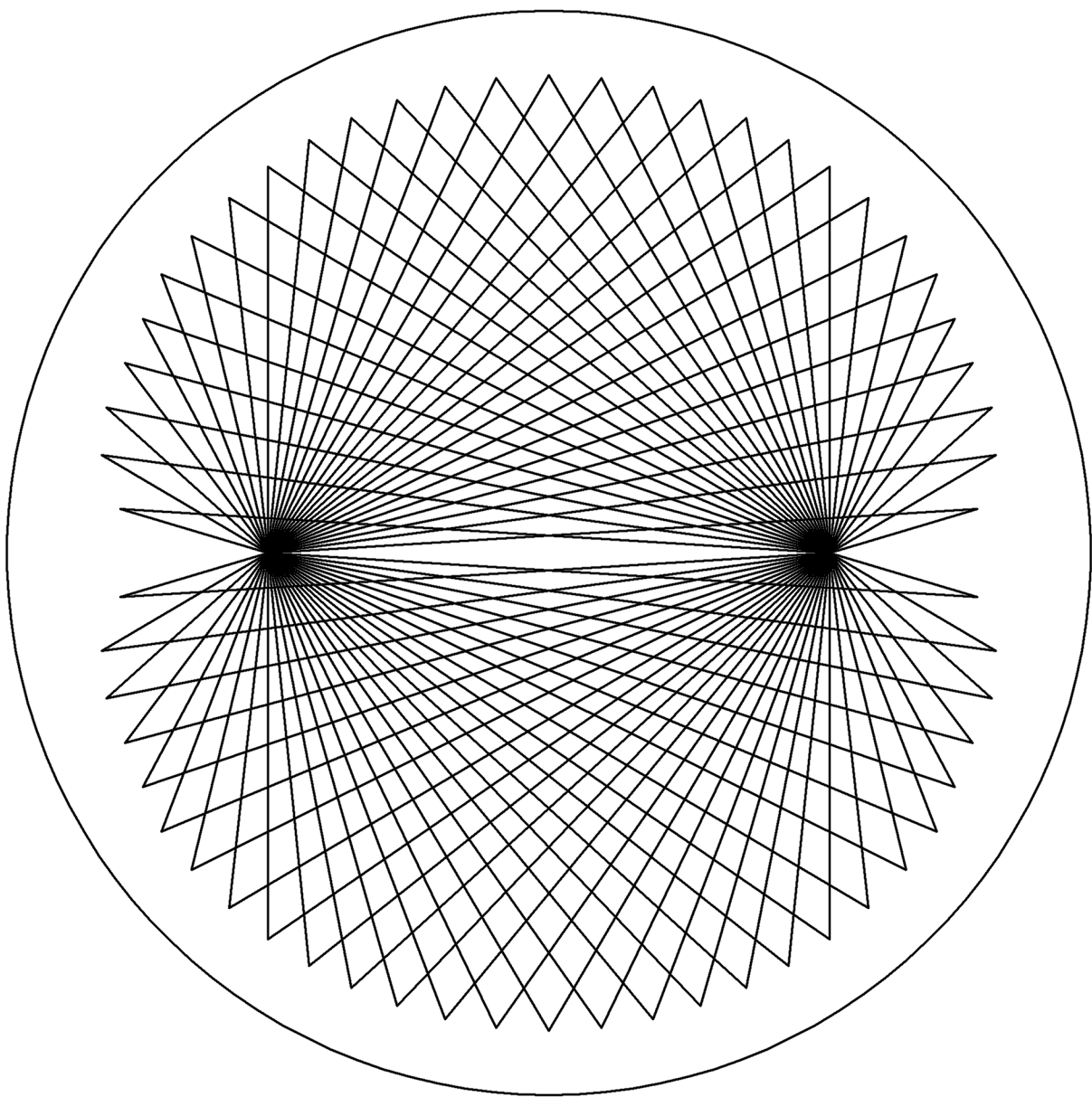
Date: July 17, 1999
Location: Honeystreet
Crop: Wheat




Date: July 28, 1999
Location: Beckhampton
Crop: Wheat



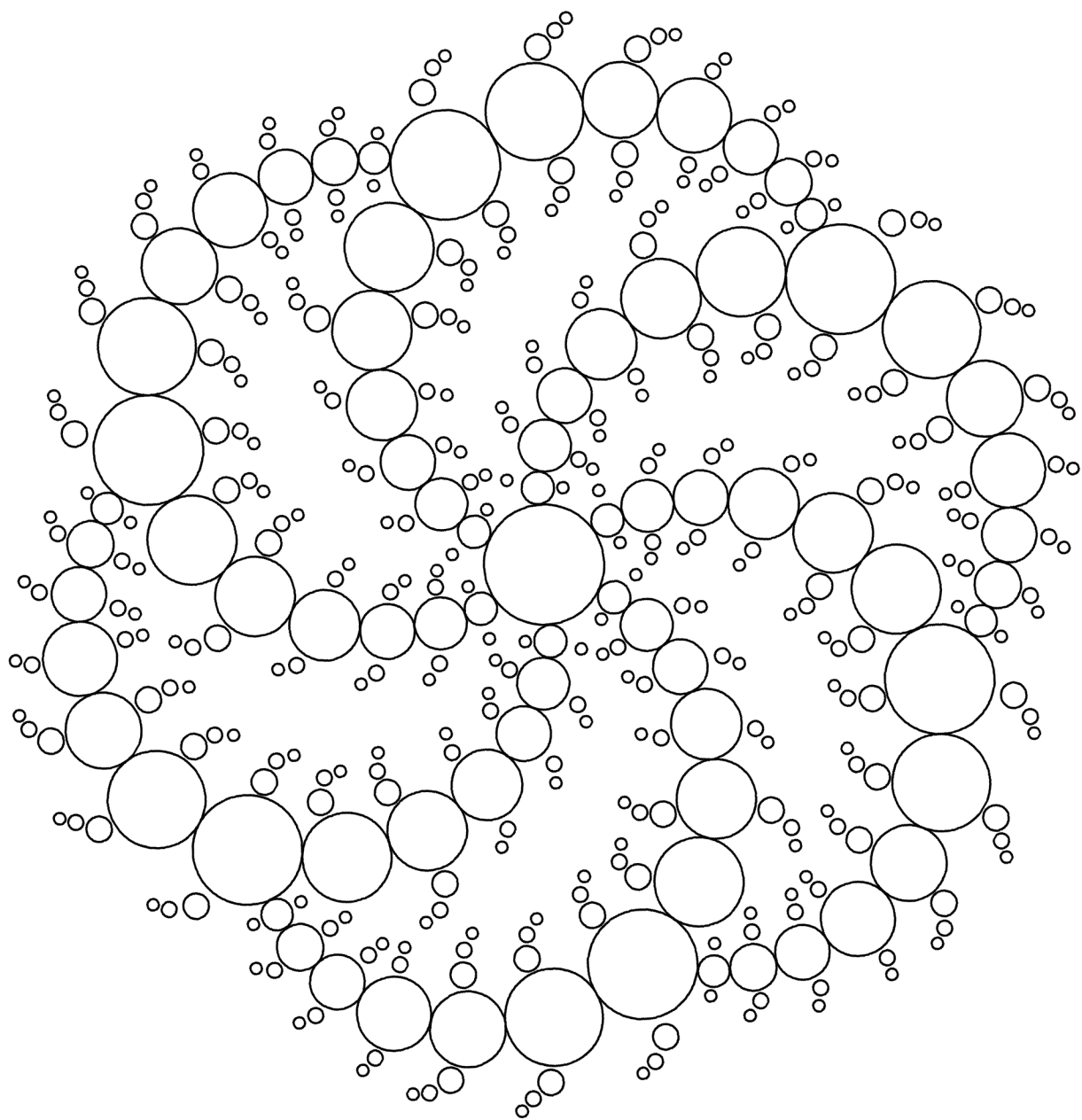
Date: July 15, 2000
Location: New Alresford / Bishop's Sutton
Crop: Wheat




Date: July 22, 2000
Location: Avebury Trusloe
Crop: Wheat




Date: August 13, 2000
Location: Chilbolton
Crop: Unknown



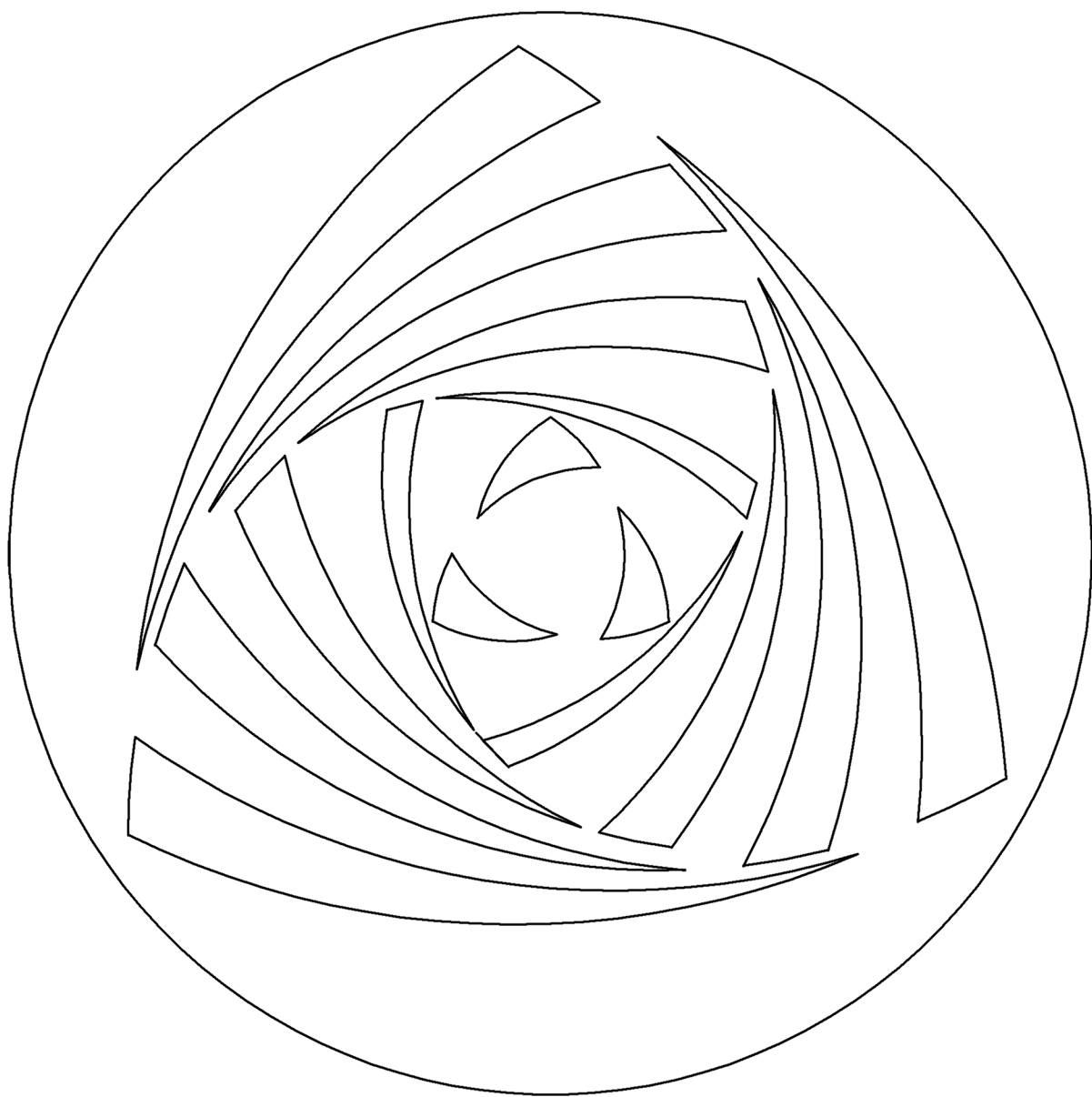
Date: August 13, 2001
Location: Milk Hill
Crop: Wheat




Date: July 4, 2002
Location: Stonehenge
Crop: Wheat



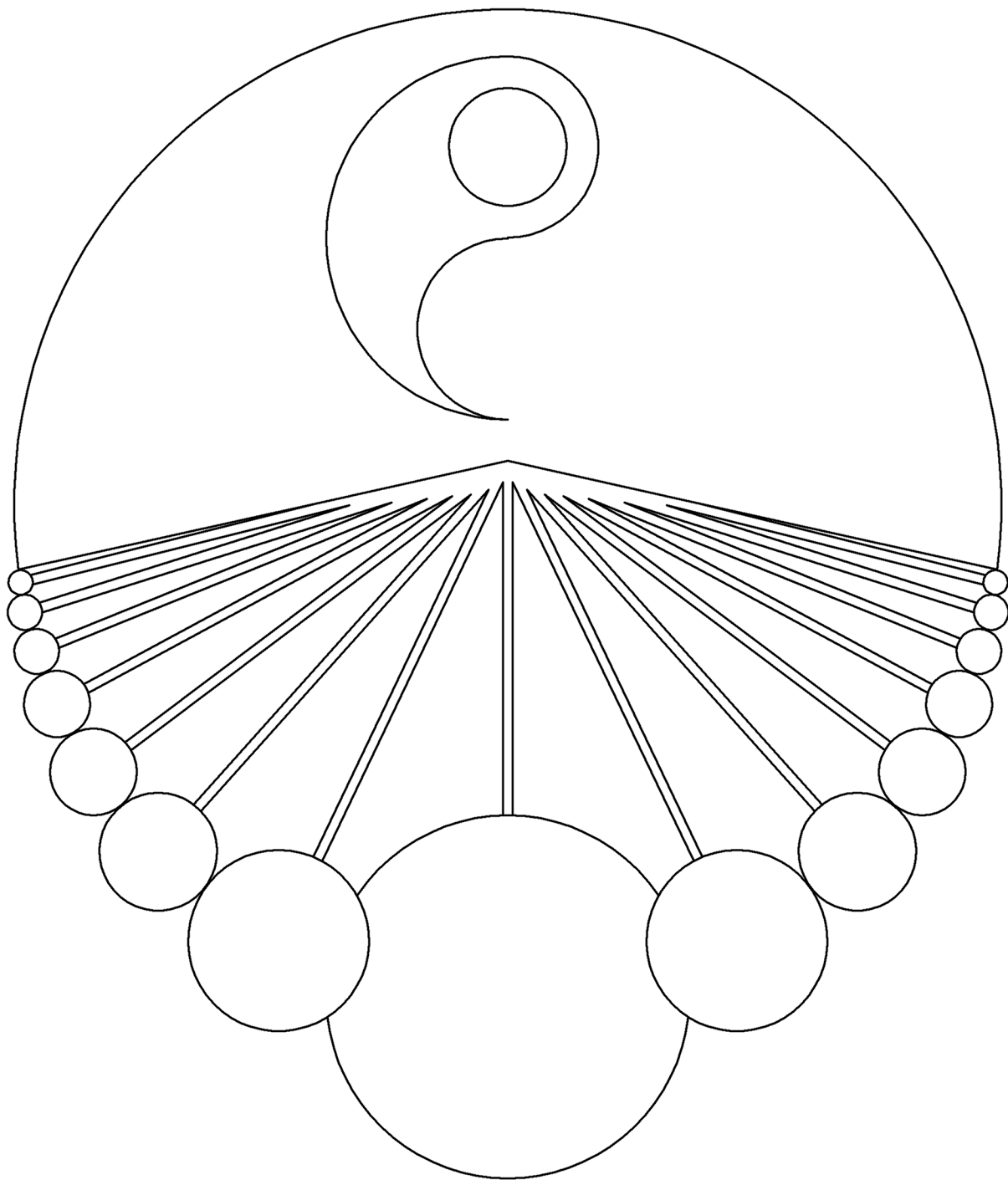
Date: June 8, 2003
Location: Windmill Hill
Crop: Barley




Date: June 9, 2003
Location: Berwick Bassett
Crop: Barley




Date: June 14, 2003
Location: Houndean / Lewes
Crop: Barley




Date: June 21, 2003
Location: Waden Hill
Crop: Barley



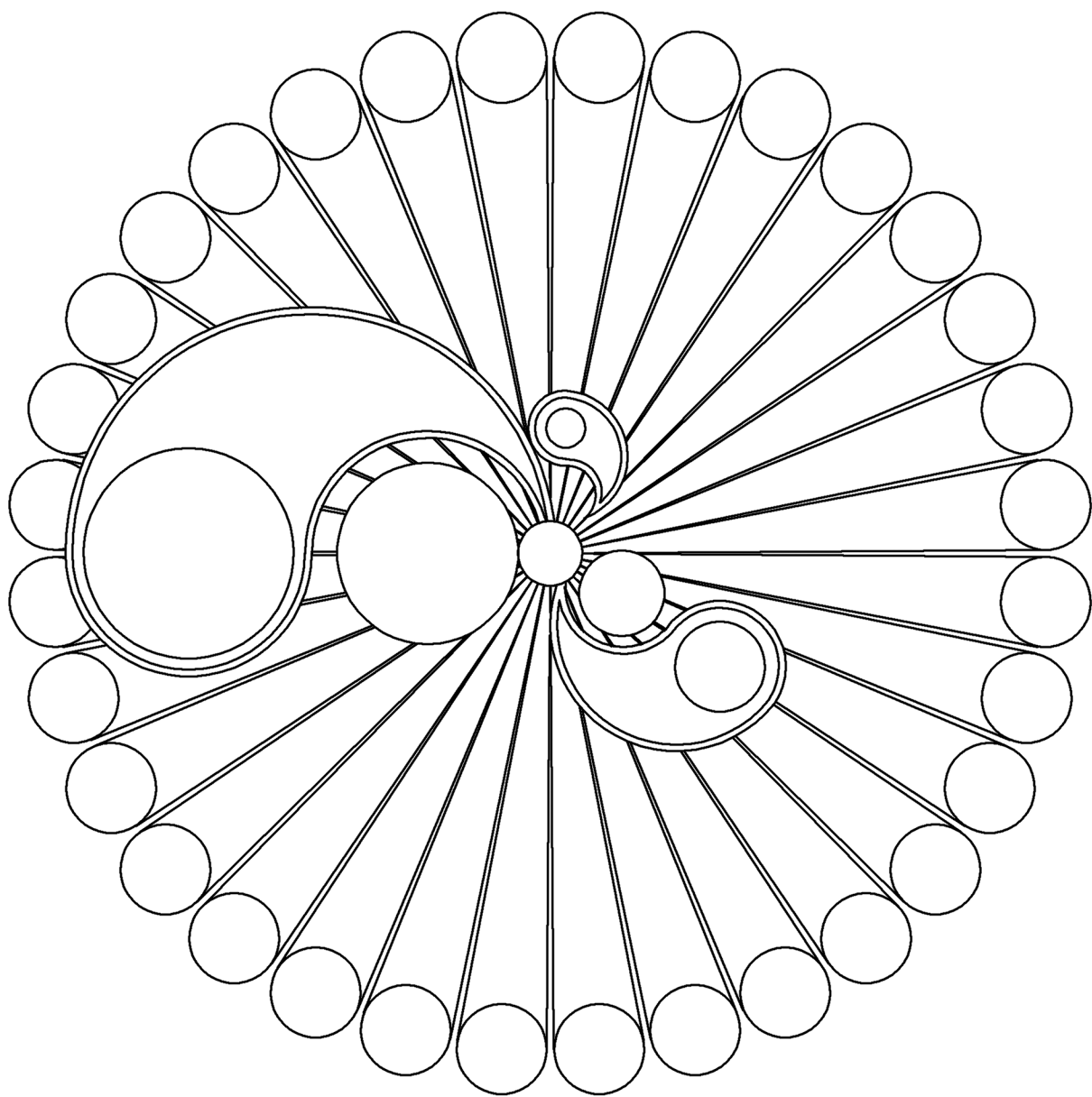
Date: June 29, 2003
Location: Sharpenhoe / Barton-le-Clay
Crop: Unknown




Date: July 13, 2003
Location: Avebury Trusloe
Crop: Wheat



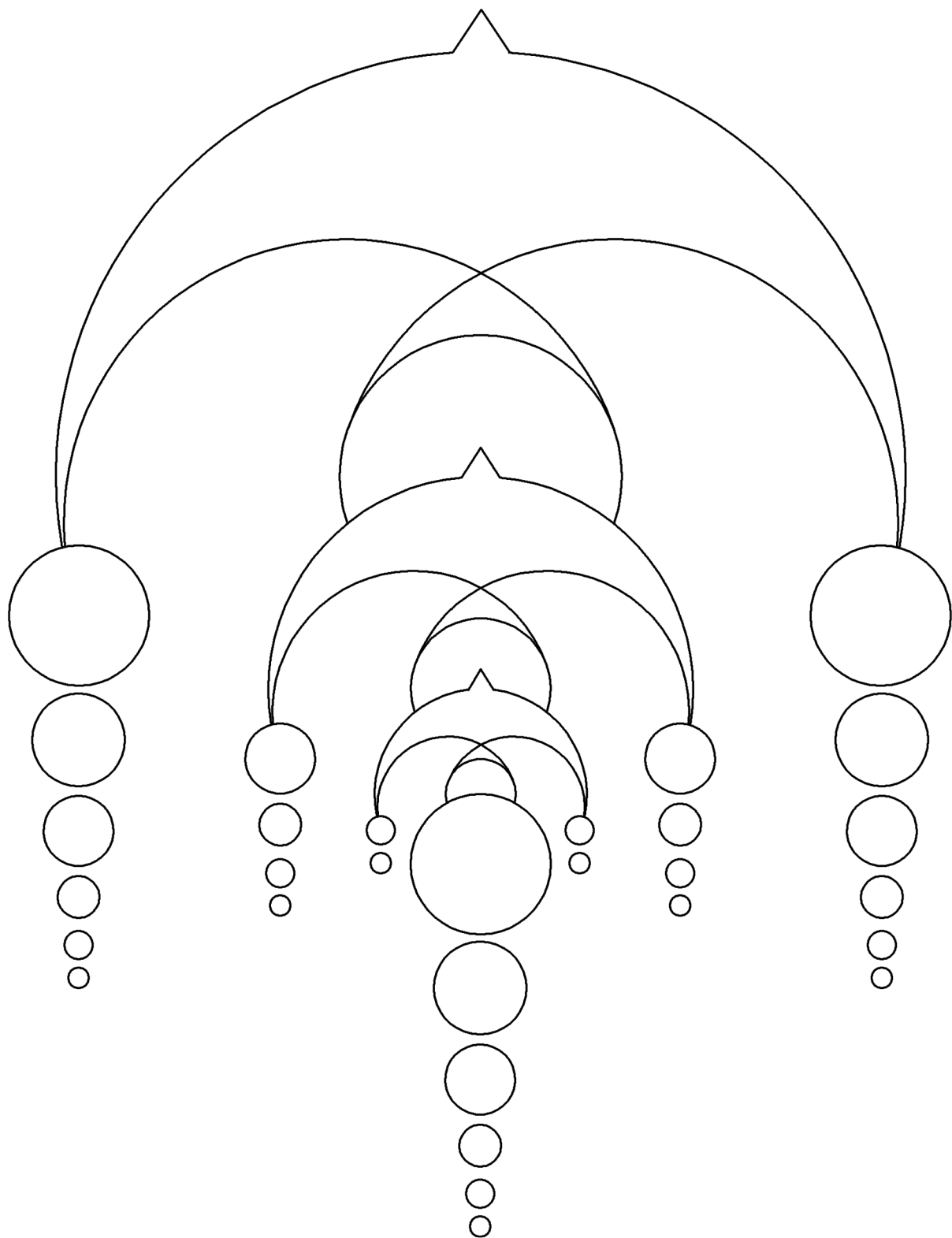
Date: July 15, 2003
Location: Stonehenge
Crop: Wheat



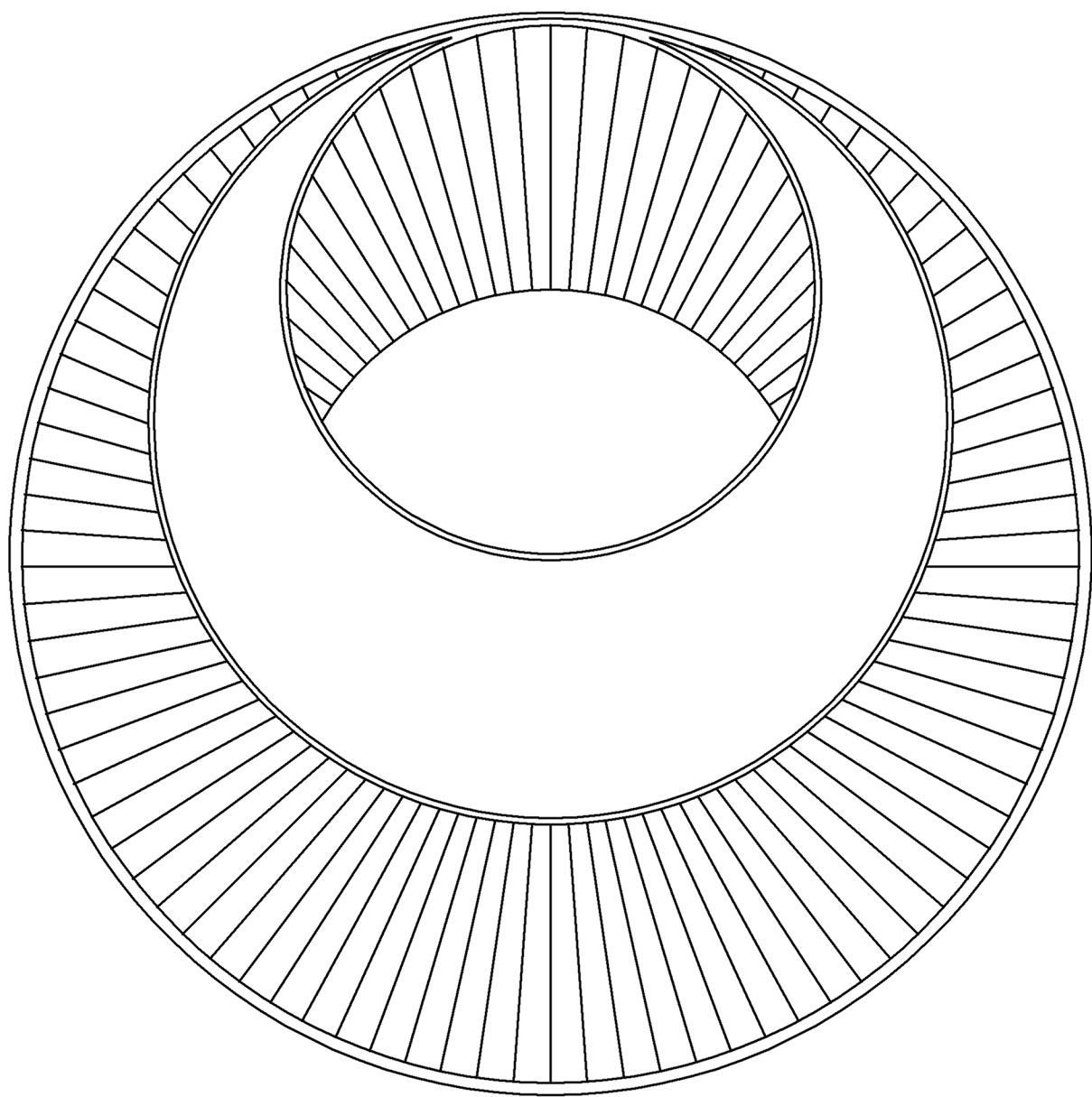
Date: July 20, 2003
Location: Hackpen Hill
Crop: Unknown



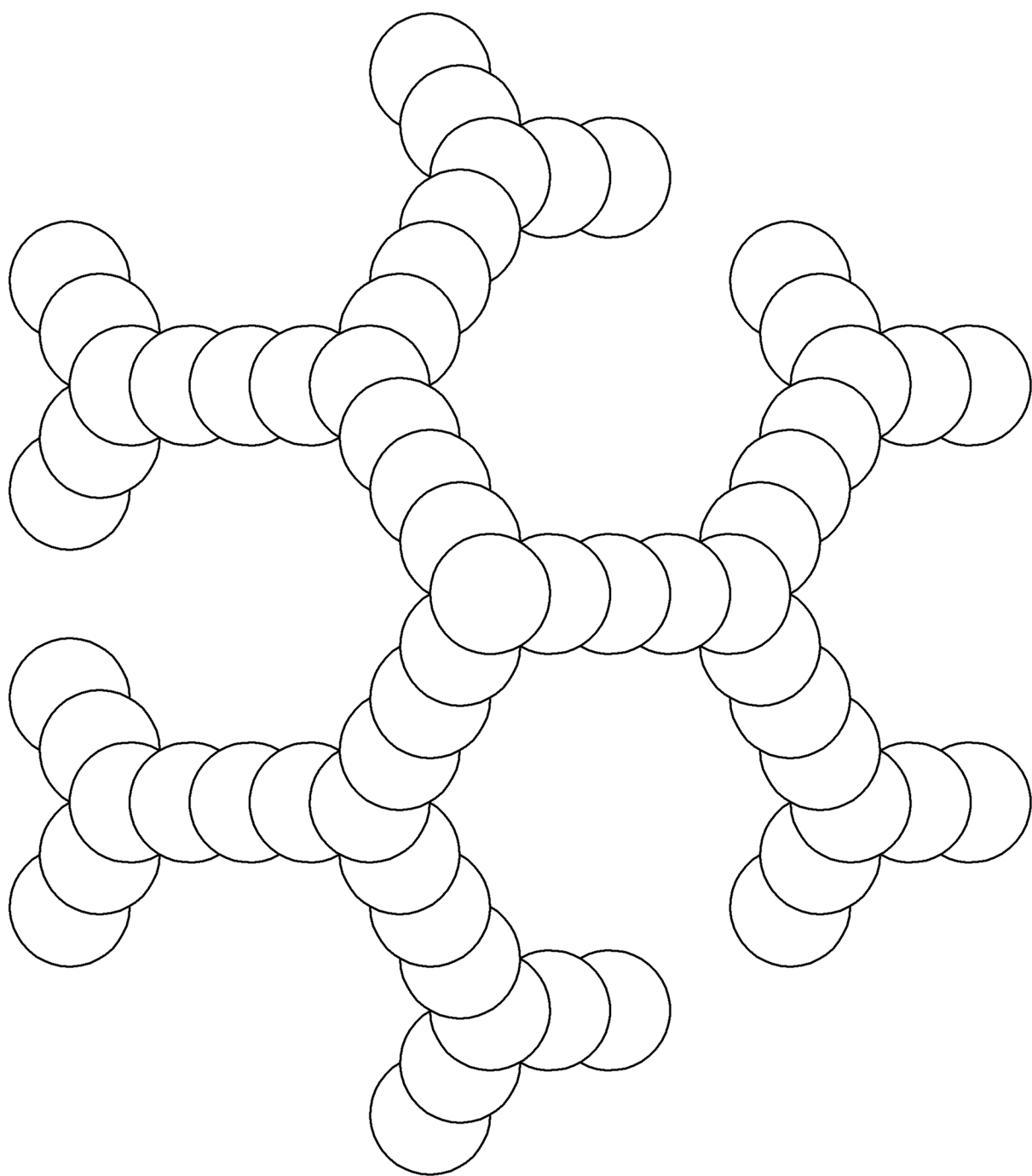
Date: July 22, 2003
Location: Patcham / Tegdown Hill
Crop: Wheat



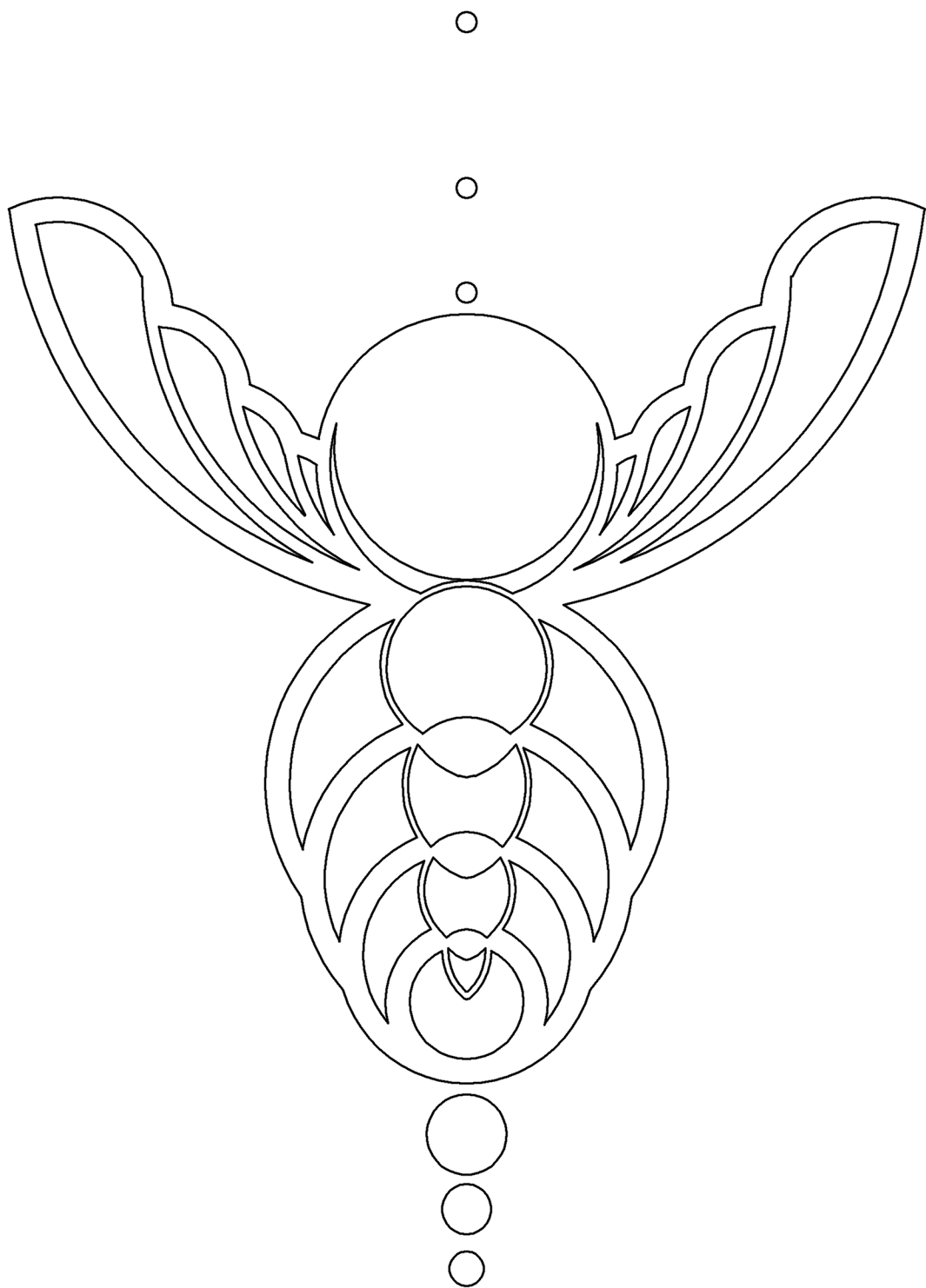
Date: August 4, 2003
Location: Milk Hill / Adam's Grave
Crop: Wheat




Date: August 5, 2003
Location: Morgan's Hill
Crop: Wheat



Date: August 16, 2003
Location: Beckhampton / North Down
Crop: Wheat



Date: June 25, 2004
Location: Milk Hill
Crop: Wheat



Date: July 16, 2004
Location: Honeystreet